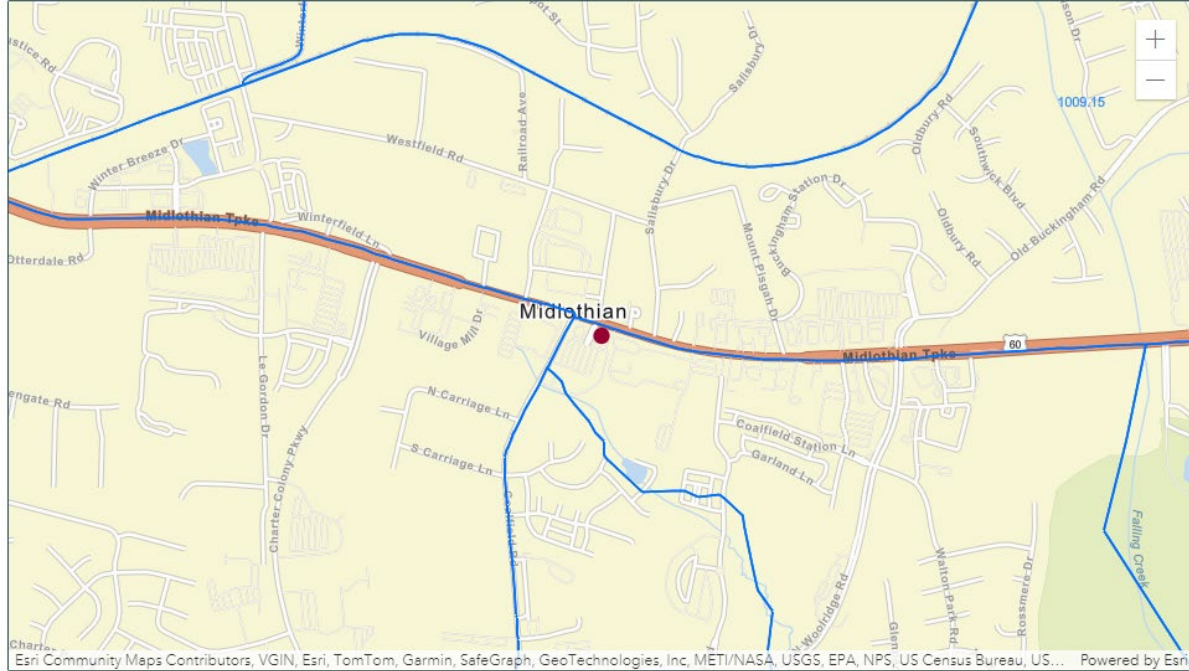


Midlothian Branch

FRB Census Geocoder Print with Map - Google Chrome

geomap.ffiec.gov/ffiecgeomap/CensusDemoMapPrn.html

FFIEC FFIEC Geocoding/Mapping System -- 2023



● Matched Address: 13531 Midlothian Tpke, Midlothian, Virginia, 23113
 MSA: 40060 - RICHMOND, VA || State: 51 - VIRGINIA || County: 041 - CHESTERFIELD COUNTY || Tract Code: 1009.30

● Selected Tract
 MSA: || State: || County: || Tract Code:

FFIEC 2023 FFIEC Geocode Census Report

Matched Address: 13531 Midlothian Tpke, Midlothian, Virginia, 23113
 MSA: 40060 - RICHMOND, VA
 State: 51 - VIRGINIA
 County: 041 - CHESTERFIELD COUNTY
 Tract Code: 1009.30

Summary Census Demographic Information

Tract Income Level	Upper
Underserved or Distressed Tract	No
2023 FFIEC Estimated MSA/MD/non-MSA/MD Median Family Income	\$109,100
2023 Estimated Tract Median Family Income	\$142,954
2020 Tract Median Family Income	\$119,458
Tract Median Family Income %	131.03
Tract Population	3412
Tract Minority %	14.33
Tract Minority Population	489
Owner-Occupied Units	1097
1- to 4- Family Units	1168

Census Population Information

Tract Population	3412
Tract Minority %	14.33
Number of Families	1018
Number of Households	1145
Non-Hispanic White Population	2923
Tract Minority Population	489
American Indian Population	6
Asian/Hawaiian/Pacific Islander Population	66
Black Population	136
Hispanic Population	134
Other/Two or More Races Population	147

Census Income Information

Tract Income Level	Upper
2020 MSA/MD/statewide non-MSA/MD Median Family Income	\$91,165
2023 FFIEC Estimated MSA/MD/non-MSA/MD Median Family Income	\$109,100
% below Poverty Line	0.70
Tract Median Family Income %	131.03
2020 Tract Median Family Income	\$119,458
2023 Estimated Tract Median Family Income	\$142,954
2020 Tract Median Household Income	\$117,813

Census Housing Information

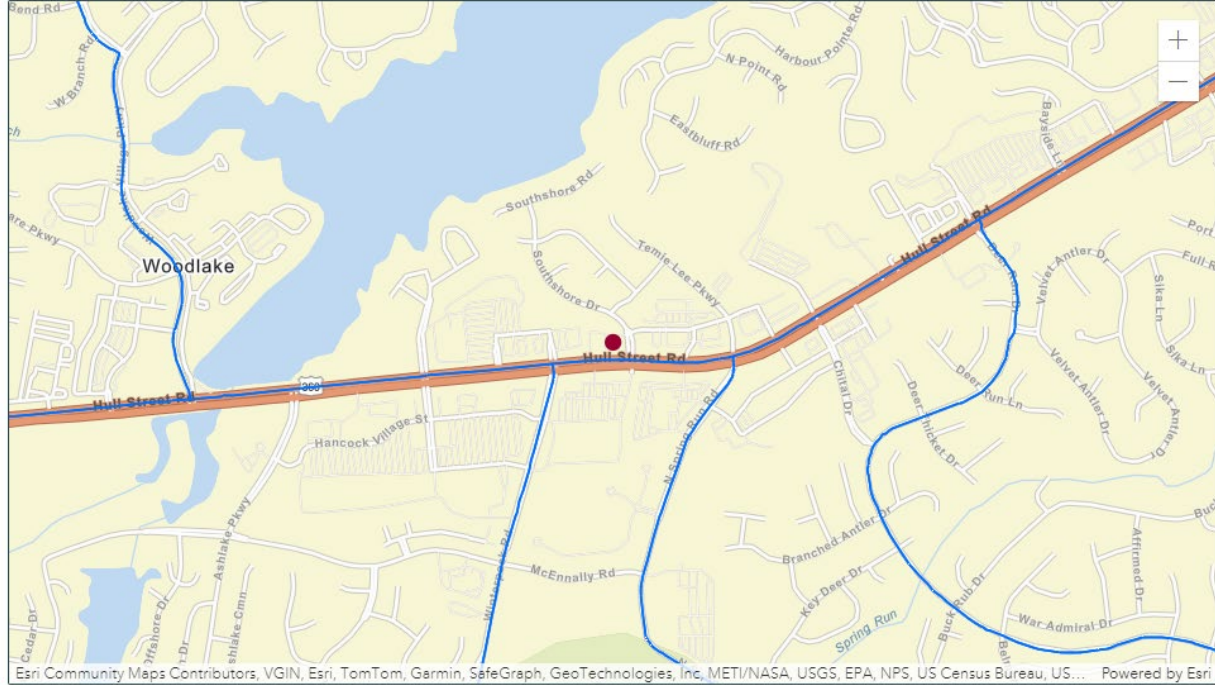
Total Housing Units	1173
1- to 4- Family Units	1168
Median House Age (Years)	31
Owner-Occupied Units	1097
Renter Occupied Units	48
Owner Occupied 1- to 4- Family Units	1097
Inside Principal City?	NO
Vacant Units	28

Clover Hill Branch

FRB Census Geocoder Print with Map - Google Chrome

geomap.ffiec.gov/ffiecgeomap/CensusDemoMapPrn.html

FFIEC FFIEC Geocoding/Mapping System -- 2023



● Matched Address: 6736 Southshore Dr, Midlothian, Virginia, 23112
 MSA: 40060 - RICHMOND, VA || State: 51 - VIRGINIA || County: 041 - CHESTERFIELD COUNTY || Tract Code: 1010.07

● Selected Tract
 MSA: || State: || County: || Tract Code:

2023 FFIEC Geocode Census Report

Matched Address: 6736 Southshore Dr, Midlothian, Virginia, 23112
 MSA: 40060 - RICHMOND, VA
 State: 51 - VIRGINIA
 County: 041 - CHESTERFIELD COUNTY
 Tract Code: 1010.07

Summary Census Demographic Information

Tract Income Level	Upper
Underserved or Distressed Tract	No
2023 FFIEC Estimated MSA/MD/non-MSA/MD Median Family Income	\$109,100
2023 Estimated Tract Median Family Income	\$144,077
2020 Tract Median Family Income	\$120,396
Tract Median Family Income %	132.06
Tract Population	6395
Tract Minority %	19.59
Tract Minority Population	1253
Owner-Occupied Units	2023
1- to 4- Family Units	2334

Census Population Information

Tract Population	6395
Tract Minority %	19.59
Number of Families	1788
Number of Households	2330
Non-Hispanic White Population	5142
Tract Minority Population	1253
American Indian Population	12
Asian/Hawaiian/Pacific Islander Population	196
Black Population	430
Hispanic Population	286
Other/Two or More Races Population	329

Census Income Information

Tract Income Level	Upper
2020 MSA/MD/statewide non-MSA/MD Median Family Income	\$91,165
2023 FFIEC Estimated MSA/MD/non-MSA/MD Median Family Income	\$109,100
% below Poverty Line	2.97
Tract Median Family Income %	132.06
2020 Tract Median Family Income	\$120,396
2023 Estimated Tract Median Family Income	\$144,077
2020 Tract Median Household Income	\$109,638

Census Housing Information

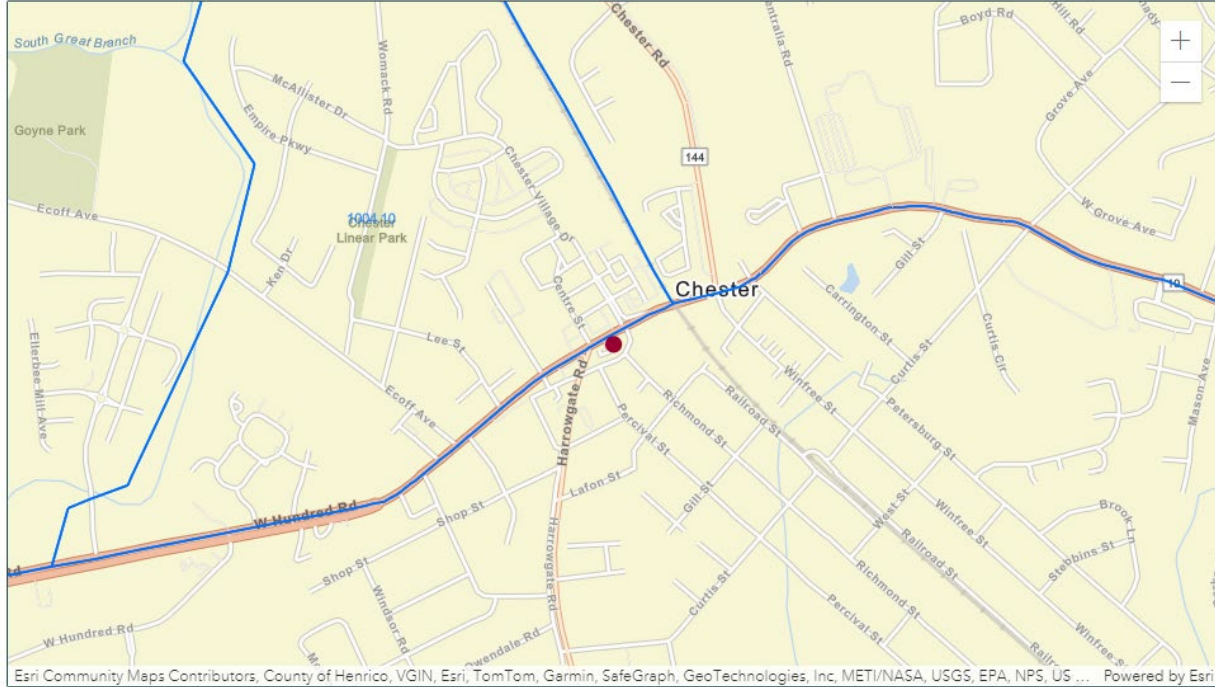
Total Housing Units	2428
1- to 4- Family Units	2334
Median House Age (Years)	33
Owner-Occupied Units	2023
Renter Occupied Units	307
Owner Occupied 1- to 4- Family Units	1993
Inside Principal City?	NO
Vacant Units	98

Chester Branch

FRB Census Geocoder Print with Map - Google Chrome

geomap.ffiec.gov/ffiecgeomap/CensusDemoMapPrn.html

FFIEC FFIEC Geocoding/Mapping System -- 2023



● Matched Address: 4221 W Hundred Rd, Chester, Virginia, 23831
 MSA: 40060 - RICHMOND, VA || State: 51 - VIRGINIA || County: 041 - CHESTERFIELD COUNTY || Tract Code: 1005.05

● Selected Tract
 MSA: || State: || County: || Tract Code:

FFIEC 2023 FFIEC Geocode Census Report

Matched Address: 4221 W Hundred Rd, Chester, Virginia, 23831
 MSA: 40060 - RICHMOND, VA
 State: 51 - VIRGINIA
 County: 041 - CHESTERFIELD COUNTY
 Tract Code: 1005.05

Summary Census Demographic Information

Tract Income Level	Middle
Underserved or Distressed Tract	No
2023 FFIEC Estimated MSA/MD/non-MSA/MD Median Family Income	\$109,100
2023 Estimated Tract Median Family Income	\$104,998
2020 Tract Median Family Income	\$87,742
Tract Median Family Income %	96.24
Tract Population	5780
Tract Minority %	38.58
Tract Minority Population	2230
Owner-Occupied Units	1567
1- to 4- Family Units	1910

Census Population Information

Tract Population	5780
Tract Minority %	38.58
Number of Families	1562
Number of Households	2102
Non-Hispanic White Population	3550
Tract Minority Population	2230
American Indian Population	8
Asian/Hawaiian/Pacific Islander Population	117
Black Population	1385
Hispanic Population	411
Other/Two or More Races Population	309

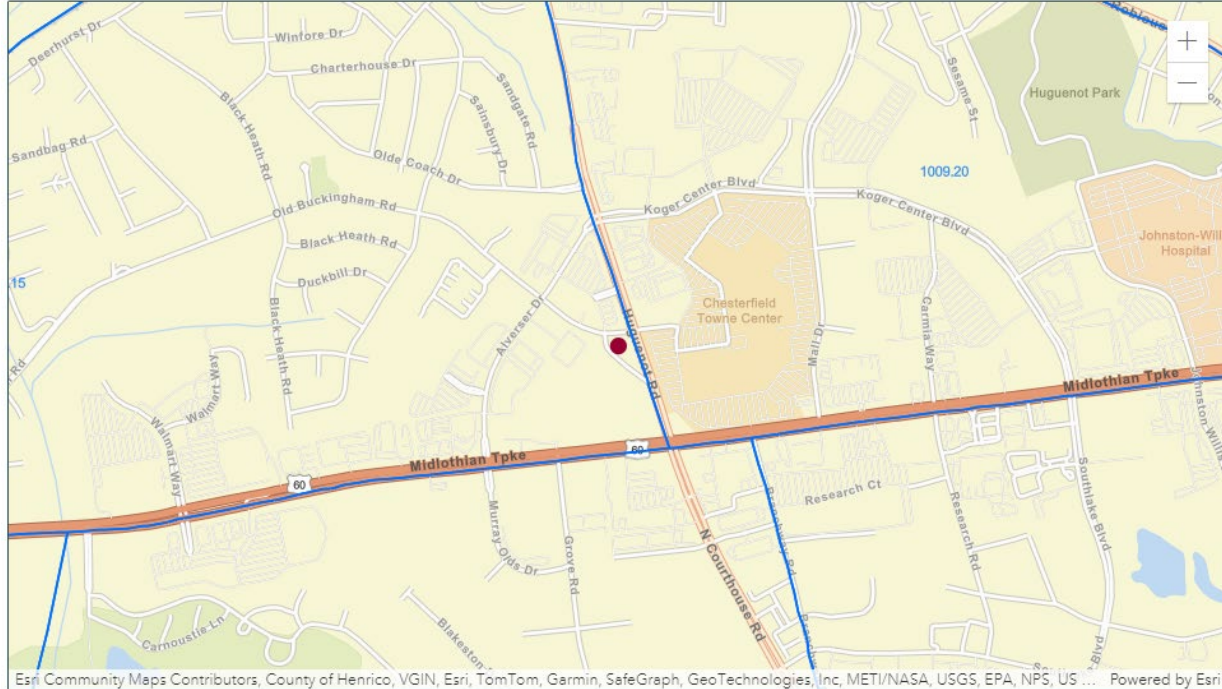
Census Income Information

Tract Income Level	Middle
2020 MSA/MD/statewide non-MSA/MD Median Family Income	\$91,165
2023 FFIEC Estimated MSA/MD/non-MSA/MD Median Family Income	\$109,100
% below Poverty Line	7.88
Tract Median Family Income %	96.24
2020 Tract Median Family Income	\$87,742
2023 Estimated Tract Median Family Income	\$104,998
2020 Tract Median Household Income	\$72,685

Census Housing Information

Total Housing Units	2167
1- to 4- Family Units	1910
Median House Age (Years)	39
Owner-Occupied Units	1567
Renter Occupied Units	535
Owner Occupied 1- to 4- Family Units	1548
Inside Principal City?	NO
Vacant Units	65

Chesterfield Town Center (ATM ONLY)



● Matched Address: 1120 Huguenot Rd, Midlothian, Virginia, 23113
 MSA: 40060 - RICHMOND, VA || State: 51 - VIRGINIA || County: 041 - CHESTERFIELD COUNTY || Tract Code: 1009.15

● Selected Tract
 MSA: || State: || County: || Tract Code:

FFIEC 2023 FFIEC Geocode Census Report

Matched Address: 1120 Huguenot Rd, Midlothian, Virginia, 23113
 MSA: 40060 - RICHMOND, VA
 State: 51 - VIRGINIA
 County: 041 - CHESTERFIELD COUNTY
 Tract Code: 1009.15

Summary Census Demographic Information

Tract Income Level	Middle
Underserved or Distressed Tract	No
2023 FFIEC Estimated MSA/MD/non-MSA/MD Median Family Income	\$109,100
2023 Estimated Tract Median Family Income	\$88,513
2020 Tract Median Family Income	\$73,971
Tract Median Family Income %	81.13
Tract Population	4171
Tract Minority %	32.44
Tract Minority Population	1353
Owner-Occupied Units	1148
1- to 4- Family Units	1327

Census Income Information

Tract Income Level	Middle
2020 MSA/MD/statewide non-MSA/MD Median Family Income	\$91,165
2023 FFIEC Estimated MSA/MD/non-MSA/MD Median Family Income	\$109,100
% below Poverty Line	4.97
Tract Median Family Income %	81.13
2020 Tract Median Family Income	\$73,971
2023 Estimated Tract Median Family Income	\$88,513
2020 Tract Median Household Income	\$64,107

Census Population Information

Tract Population	4171
Tract Minority %	32.44
Number of Families	970
Number of Households	1708
Non-Hispanic White Population	2818
Tract Minority Population	1353
American Indian Population	8
Asian/Hawaiian/Pacific Islander Population	212
Black Population	567
Hispanic Population	342
Other/Two or More Races Population	224

Census Housing Information

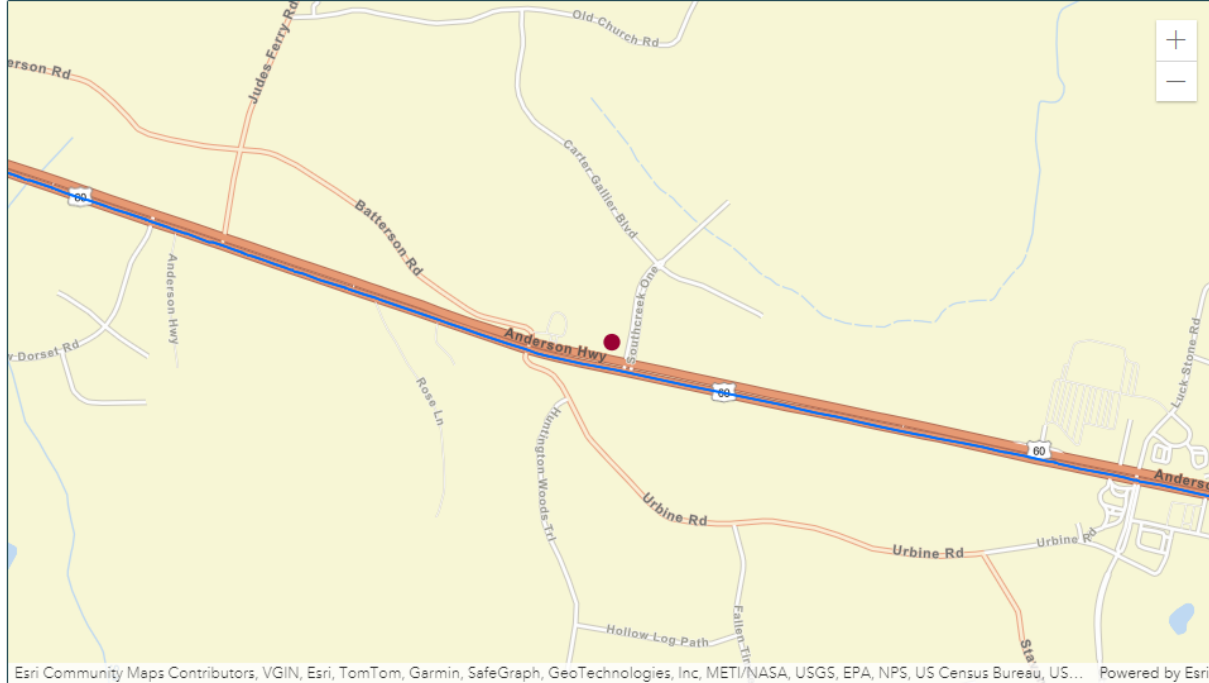
Total Housing Units	1792
1- to 4- Family Units	1327
Median House Age (Years)	40
Owner-Occupied Units	1148
Renter Occupied Units	560
Owner Occupied 1- to 4- Family Units	1094
Inside Principal City?	NO
Vacant Units	84

Powhatan Branch

FRB Census Geocoder Print with Map - Google Chrome

geomap.ffiec.gov/ffiecgeomap/CensusDemoMapPrn.html

FFIEC FFIEC Geocoding/Mapping System -- 2023



● Matched Address: 1793 Southcreek One, Powhatan, Virginia, 23139
 MSA: 40060 - RICHMOND, VA || State: 51 - VIRGINIA || County: 145 - POWHATAN COUNTY || Tract Code: 5001.01

● Selected Tract
 MSA: || State: || County: || Tract Code:

FFIEC 2023 FFIEC Geocode Census Report

Matched Address: 1793 Southcreek One, Powhatan, Virginia, 23139
 MSA: 40060 - RICHMOND, VA
 State: 51 - VIRGINIA
 County: 145 - POWHATAN COUNTY
 Tract Code: 5001.01

Summary Census Demographic Information

Tract Income Level	Upper
Underserved or Distressed Tract	No
2023 FFIEC Estimated MSA/MD/non-MSA/MD Median Family Income	\$109,100
2023 Estimated Tract Median Family Income	\$131,466
2020 Tract Median Family Income	\$109,861
Tract Median Family Income %	120.50
Tract Population	6783
Tract Minority %	11.38
Tract Minority Population	772
Owner-Occupied Units	2523
1- to 4- Family Units	2776

Census Income Information

Tract Income Level	Upper
2020 MSA/MD/statewide non-MSA/MD Median Family Income	\$91,165
2023 FFIEC Estimated MSA/MD/non-MSA/MD Median Family Income	\$109,100
% below Poverty Line	4.77
Tract Median Family Income %	120.50
2020 Tract Median Family Income	\$109,861
2023 Estimated Tract Median Family Income	\$131,466
2020 Tract Median Household Income	\$99,250

Census Population Information

Tract Population	6783
Tract Minority %	11.38
Number of Families	2060
Number of Households	2651
Non-Hispanic White Population	6011
Tract Minority Population	772
American Indian Population	19
Asian/Hawaiian/Pacific Islander Population	57
Black Population	239
Hispanic Population	151
Other/Two or More Races Population	306

Census Housing Information

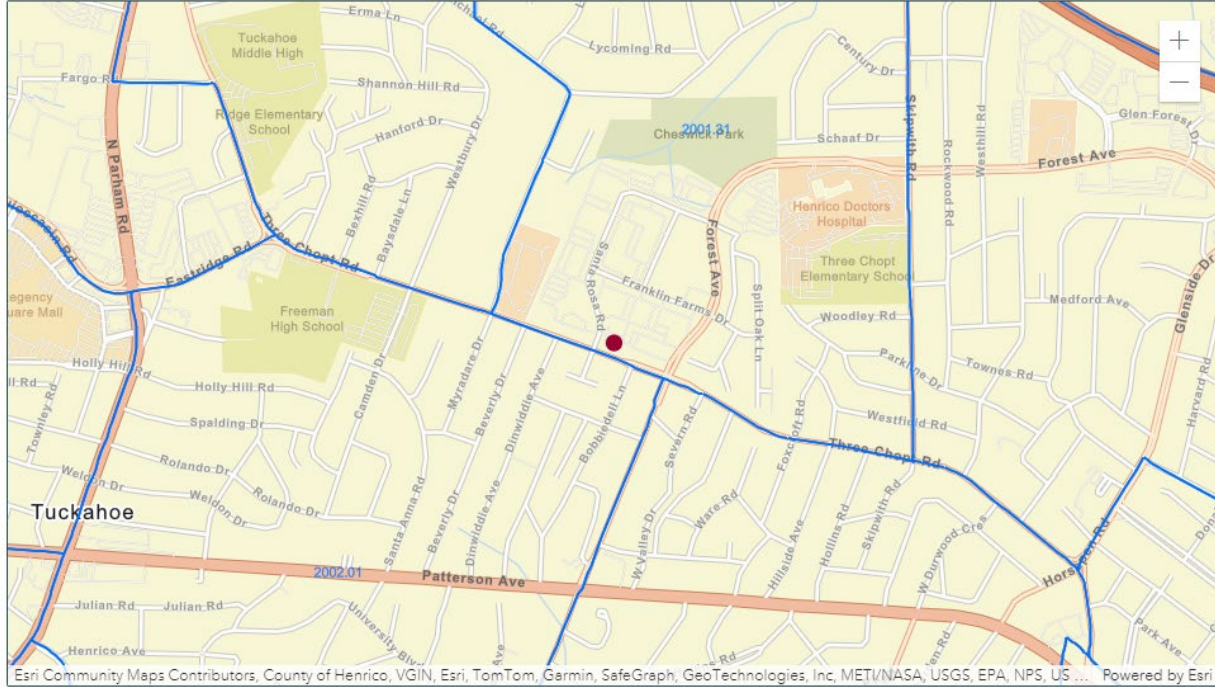
Total Housing Units	2776
1- to 4- Family Units	2776
Median House Age (Years)	32
Owner-Occupied Units	2523
Renter Occupied Units	128
Owner Occupied 1- to 4- Family Units	2523
Inside Principal City?	NO
Vacant Units	125

Forest Office Park Branch

FRB Census Geocoder Print with Map - Google Chrome

geomap.ffiec.gov/ffiecgeomap/CensusDemoMapPrn.html

FFIEC FFIEC Geocoding/Mapping System -- 2023



Matched Address: 1401 Santa Rosa Rd, Henrico, Virginia, 23229
 MSA: 40060 - RICHMOND, VA || State: 51 - VIRGINIA || County: 087 - HENRICO COUNTY || Tract Code: 2001.31

Selected Tract
 MSA: || State: || County: || Tract Code:

2023 FFIEC Geocode Census Report

Matched Address: 1401 Santa Rosa Rd, Henrico, Virginia, 23229
 MSA: 40060 - RICHMOND, VA
 State: 51 - VIRGINIA
 County: 087 - HENRICO COUNTY
 Tract Code: 2001.31

Summary Census Demographic Information

Tract Income Level	Middle
Underserved or Distressed Tract	No
2023 FFIEC Estimated MSA/MD/non-MSA/MD Median Family Income	\$109,100
2023 Estimated Tract Median Family Income	\$126,894
2020 Tract Median Family Income	\$106,042
Tract Median Family Income %	116.31
Tract Population	1978
Tract Minority %	35.39
Tract Minority Population	700
Owner-Occupied Units	412
1- to 4- Family Units	463

Census Income Information

Tract Income Level	Middle
2020 MSA/MD/statewide non-MSA/MD Median Family Income	\$91,165
2023 FFIEC Estimated MSA/MD/non-MSA/MD Median Family Income	\$109,100
% below Poverty Line	7.47
Tract Median Family Income %	116.31
2020 Tract Median Family Income	\$106,042
2023 Estimated Tract Median Family Income	\$126,894
2020 Tract Median Household Income	\$63,000

Census Population Information

Tract Population	1978
Tract Minority %	35.39
Number of Families	533
Number of Households	872
Non-Hispanic White Population	1278
Tract Minority Population	700
American Indian Population	5
Asian/Hawaiian/Pacific Islander Population	204
Black Population	199
Hispanic Population	176
Other/Two or More Races Population	116

Census Housing Information

Total Housing Units	872
1- to 4- Family Units	463
Median House Age (Years)	48
Owner-Occupied Units	412
Renter Occupied Units	460
Owner Occupied 1- to 4- Family Units	412
Inside Principal City?	NO
Vacant Units	0

Mechanicsville Branch



● Matched Address: 8051 Mechanicsville Tpke, Mechanicsville, Virginia, 23111
 MSA: 40060 - RICHMOND, VA || State: 51 - VIRGINIA || County: 085 - HANOVER COUNTY || Tract Code: 3211.00

● Selected Tract
 MSA: || State: || County: || Tract Code:

FFIEC 2023 FFIEC Geocode Census Report

Matched Address: 8051 Mechanicsville Tpke, Mechanicsville, Virginia, 23111
 MSA: 40060 - RICHMOND, VA
 State: 51 - VIRGINIA
 County: 085 - HANOVER COUNTY
 Tract Code: 3211.00

Summary Census Demographic Information

Tract Income Level	Middle
Underserved or Distressed Tract	No
2023 FFIEC Estimated MSA/MD/non-MSA/MD Median Family Income	\$109,100
2023 Estimated Tract Median Family Income	\$120,828
2020 Tract Median Family Income	\$100,972
Tract Median Family Income %	110.75
Tract Population	5938
Tract Minority %	15.63
Tract Minority Population	928
Owner-Occupied Units	1861
1- to 4- Family Units	2469

Census Population Information

Tract Population	5938
Tract Minority %	15.63
Number of Families	1378
Number of Households	2180
Non-Hispanic White Population	5010
Tract Minority Population	928
American Indian Population	29
Asian/Hawaiian/Pacific Islander Population	108
Black Population	359
Hispanic Population	181
Other/Two or More Races Population	251

Census Income Information

Tract Income Level	Middle
2020 MSA/MD/statewide non-MSA/MD Median Family Income	\$91,165
2023 FFIEC Estimated MSA/MD/non-MSA/MD Median Family Income	\$109,100
% below Poverty Line	3.63
Tract Median Family Income %	110.75
2020 Tract Median Family Income	\$100,972
2023 Estimated Tract Median Family Income	\$120,828
2020 Tract Median Household Income	\$76,141

Census Housing Information

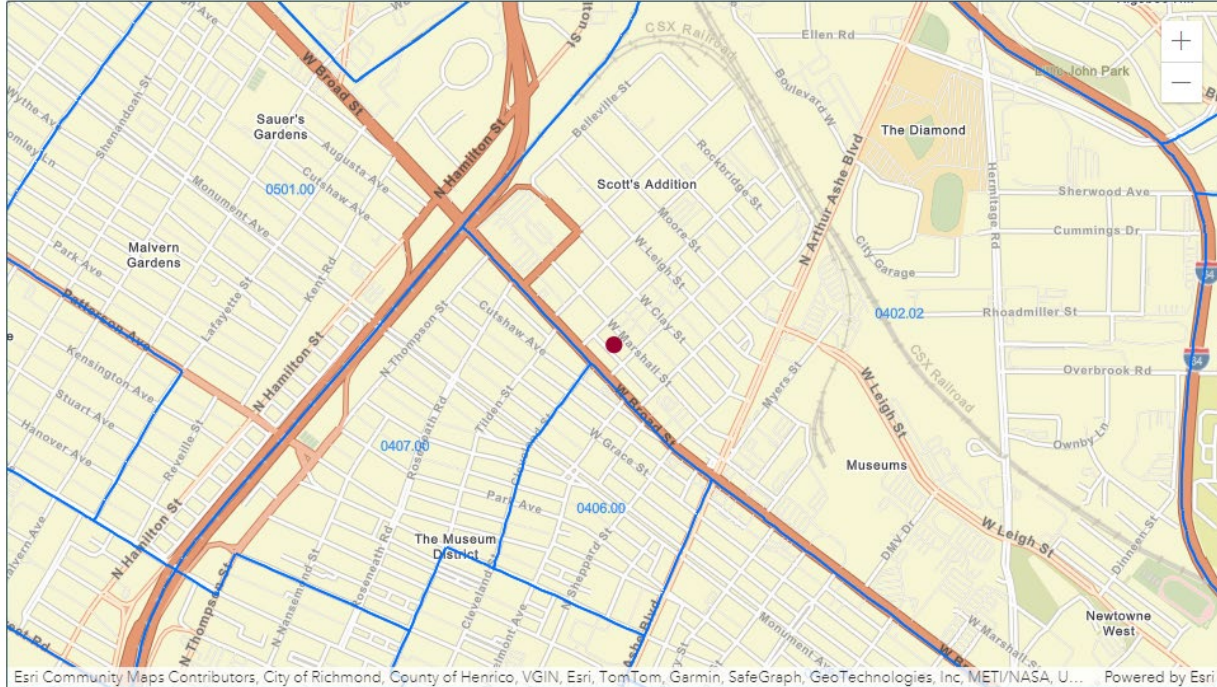
Total Housing Units	2640
1- to 4- Family Units	2469
Median House Age (Years)	45
Owner-Occupied Units	1861
Renter Occupied Units	319
Owner Occupied 1- to 4- Family Units	1861
Inside Principal City?	NO
Vacant Units	460

Scott's Addition Branch

FRB Census Geocoder Print with Map - Google Chrome

geomap.ffiec.gov/ffiecgeomap/CensusDemoMapPrn.html

FFIEC FFIEC Geocoding/Mapping System -- 2023



● Matched Address: 3117 W Marshall St, Richmond, Virginia, 23230
 MSA: 40060 - RICHMOND, VA || State: 51 - VIRGINIA || County: 760 - RICHMOND CITY || Tract Code: 0402.02

● Selected Tract
 MSA: || State: || County: || Tract Code:

FFIEC 2023 FFIEC Geocode Census Report

Matched Address: 3117 W Marshall St, Richmond, Virginia, 23230
 MSA: 40060 - RICHMOND, VA
 State: 51 - VIRGINIA
 County: 760 - RICHMOND CITY
 Tract Code: 0402.02

Summary Census Demographic Information

Tract Income Level	Moderate
Underserved or Distressed Tract	No
2023 FFIEC Estimated MSA/MD/non-MSA/MD Median Family Income	\$109,100
2023 Estimated Tract Median Family Income	\$75,475
2020 Tract Median Family Income	\$63,077
Tract Median Family Income %	69.18
Tract Population	3356
Tract Minority %	29.86
Tract Minority Population	1002
Owner-Occupied Units	57
1- to 4- Family Units	220

Census Population Information

Tract Population	3356
Tract Minority %	29.86
Number of Families	152
Number of Households	1191
Non-Hispanic White Population	2354
Tract Minority Population	1002
American Indian Population	0
Asian/Hawaiian/Pacific Islander Population	156
Black Population	447
Hispanic Population	200
Other/Two or More Races Population	199

Census Income Information

Tract Income Level	Moderate
2020 MSA/MD/statewide non-MSA/MD Median Family Income	\$91,165
2023 FFIEC Estimated MSA/MD/non-MSA/MD Median Family Income	\$109,100
% below Poverty Line	23.66
Tract Median Family Income %	69.18
2020 Tract Median Family Income	\$63,077
2023 Estimated Tract Median Family Income	\$75,475
2020 Tract Median Household Income	\$46,650

Census Housing Information

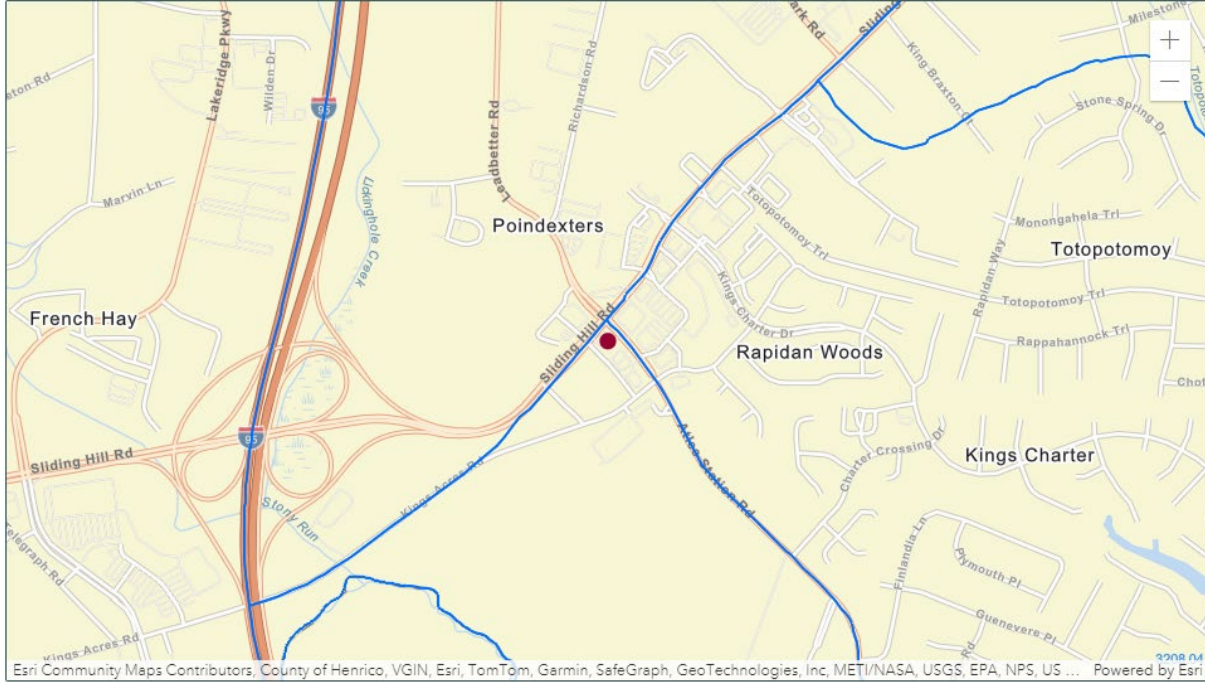
Total Housing Units	1387
1- to 4- Family Units	220
Median House Age (Years)	53
Owner-Occupied Units	57
Renter Occupied Units	1134
Owner Occupied 1- to 4- Family Units	44
Inside Principal City?	YES
Vacant Units	196

Sliding Hill Branch

FRB Census Geocoder Print with Map - Google Chrome

geomap.ffiec.gov/ffiecgeomap/CensusDemoMapPrn.html

FFIEC FFIEC Geocoding/Mapping System -- 2023



● Matched Address: 10035 Sliding Hill Rd, Ashland, Virginia, 23005
 MSA: 40060 - RICHMOND, VA || State: 51 - VIRGINIA || County: 085 - HANOVER COUNTY || Tract Code: 3208.05

● Selected Tract
 MSA: || State: || County: || Tract Code:

FFIEC 2023 FFIEC Geocode Census Report

Matched Address: 10035 Sliding Hill Rd, Ashland, Virginia, 23005
 MSA: 40060 - RICHMOND, VA
 State: 51 - VIRGINIA
 County: 085 - HANOVER COUNTY
 Tract Code: 3208.05

Summary Census Demographic Information

Tract Income Level	Middle
Underserved or Distressed Tract	No
2023 FFIEC Estimated MSA/MD/non-MSA/MD Median Family Income	\$109,100
2023 Estimated Tract Median Family Income	\$123,512
2020 Tract Median Family Income	\$103,208
Tract Median Family Income %	113.21
Tract Population	3421
Tract Minority %	17.19
Tract Minority Population	588
Owner-Occupied Units	914
1- to 4- Family Units	1092

Census Population Information

Tract Population	3421
Tract Minority %	17.19
Number of Families	823
Number of Households	1092
Non-Hispanic White Population	2833
Tract Minority Population	588
American Indian Population	8
Asian/Hawaiian/Pacific Islander Population	96
Black Population	230
Hispanic Population	88
Other/Two or More Races Population	166

Census Income Information

Tract Income Level	Middle
2020 MSA/MD/statewide non-MSA/MD Median Family Income	\$91,165
2023 FFIEC Estimated MSA/MD/non-MSA/MD Median Family Income	\$109,100
% below Poverty Line	3.71
Tract Median Family Income %	113.21
2020 Tract Median Family Income	\$103,208
2023 Estimated Tract Median Family Income	\$123,512
2020 Tract Median Household Income	\$97,821

Census Housing Information

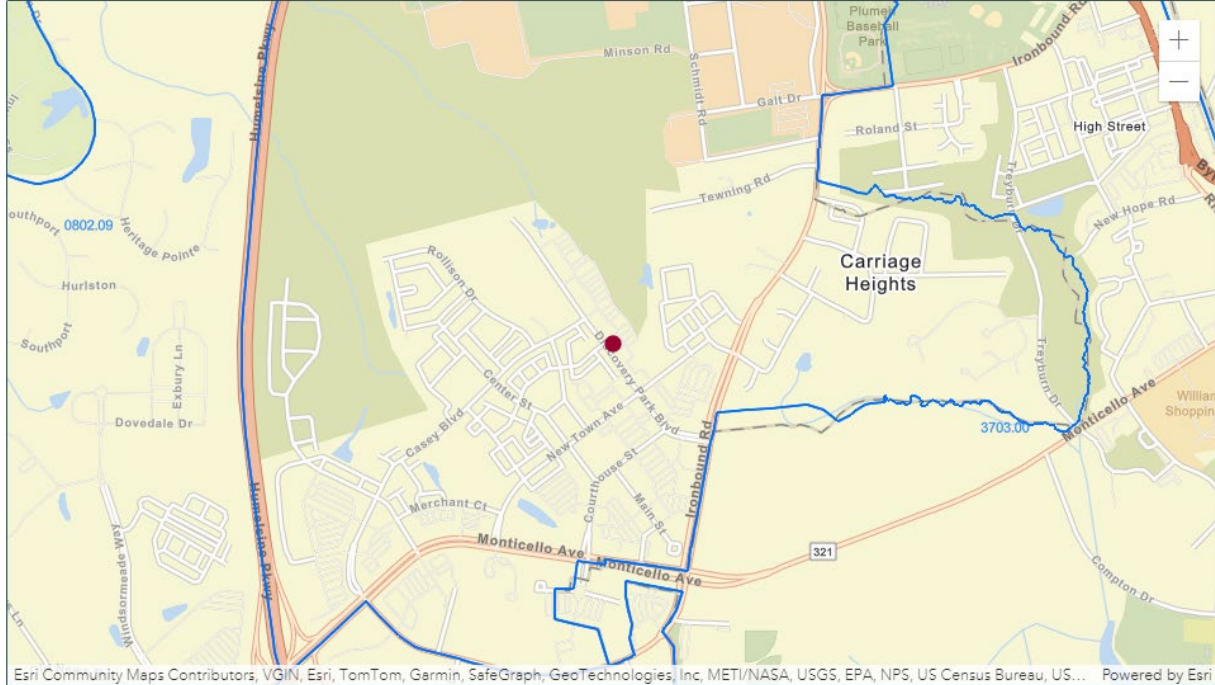
Total Housing Units	1142
1- to 4- Family Units	1092
Median House Age (Years)	29
Owner-Occupied Units	914
Renter Occupied Units	178
Owner Occupied 1- to 4- Family Units	914
Inside Principal City?	NO
Vacant Units	50

Williamsburg Branch

FRB Census Geocoder Print with Map - Google Chrome

geomap.ffiec.gov/ffiecgeomap/CensusDemoMapPrn.html

FFIEC FFIEC Geocoding/Mapping System -- 2023



● Matched Address: 5372 Discovery Park Blvd, Williamsburg, Virginia, 23188
 MSA: 47260 - VIRGINIA BEACH-NORFOLK-NEWPORT NEWS, VA-NC || State: 51 - VIRGINIA || County: 095 - JAMES CITY COUNTY || Tract Code: 0802.05

● Selected Tract
 MSA: || State: || County: || Tract Code:

FFIEC 2023 FFIEC Geocode Census Report

Matched Address: 5372 Discovery Park Blvd, Williamsburg, Virginia, 23188
 MSA: 47260 - VIRGINIA BEACH-NORFOLK-NEWPORT NEWS, VA-NC
 State: 51 - VIRGINIA
 County: 095 - JAMES CITY COUNTY
 Tract Code: 0802.05

Summary Census Demographic Information

Tract Income Level	Middle
Underserved or Distressed Tract	No
2023 FFIEC Estimated MSA/MD/non-MSA/MD Median Family Income	\$99,800
2023 Estimated Tract Median Family Income	\$97,644
2020 Tract Median Family Income	\$81,625
Tract Median Family Income %	97.84
Tract Population	4436
Tract Minority %	38.98
Tract Minority Population	1729
Owner-Occupied Units	723
1- to 4- Family Units	1084

Census Income Information

Tract Income Level	Middle
2020 MSA/MD/statewide non-MSA/MD Median Family Income	\$83,421
2023 FFIEC Estimated MSA/MD/non-MSA/MD Median Family Income	\$99,800
% below Poverty Line	19.32
Tract Median Family Income %	97.84
2020 Tract Median Family Income	\$81,625
2023 Estimated Tract Median Family Income	\$97,644
2020 Tract Median Household Income	\$58,011

Census Population Information

Tract Population	4436
Tract Minority %	38.98
Number of Families	825
Number of Households	1932
Non-Hispanic White Population	2707
Tract Minority Population	1729
American Indian Population	10
Asian/Hawaiian/Pacific Islander Population	193
Black Population	930
Hispanic Population	359
Other/Two or More Races Population	237

Census Housing Information

Total Housing Units	2177
1- to 4- Family Units	1084
Median House Age (Years)	25
Owner-Occupied Units	723
Renter Occupied Units	1209
Owner Occupied 1- to 4- Family Units	634
Inside Principal City?	NO
Vacant Units	245